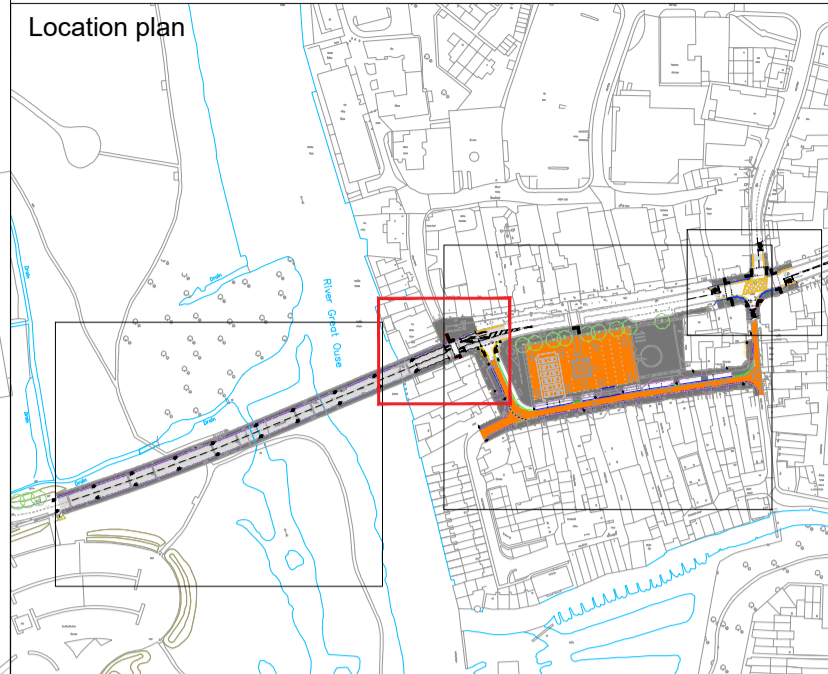


DO NOT SCALE



- Key**
- Proposed road markings (White).
 - Proposed road markings (Yellow).
 - Proposed traffic sign and post location.
 - Proposed traffic sign to be mounted on existing lighting column.
 - Proposed X-Nal metal bollard or similar.
 - Proposed colour contrasting surfacing with silver chip surface material. (Refer to pavement construction information)
 - Carriageway to be re-laid with re-used concrete blocks.
 - Proposed carriageway resurfacing. (Refer to pavement construction information)
 - Existing kerb to be retained, kerbs in poor condition to be replaced.
 - Proposed 3000mm Granite kerb flush with carriageway level.
 - Proposed 300mm Granite transition kerb.
 - Proposed 300mm Granite kerb with 6mm kerb upstand.
 - Proposed 200mm Granite kerb with 25mm kerb upstand.
 - Proposed 150mm Granite kerb with 25mm kerb upstand.
 - Existing footway to be cleaned and spot repaired where flags are in poor condition.
 - Existing footway to be resurfaced with new Yorkstone slabs.
 - Existing footway to be resurfaced with new concrete flags to match existing.
 - Existing loading and taxi bays to be resurfaced with new Yorkstone sets.
 - Existing vehicle crossover to be resurfaced with new Yorkstone sets.
 - Proposed new footway to be surfaced with new Yorkstone slabs.
 - Proposed new footway to be surfaced with reused Yorkstone slabs.
 - Proposed buff coloured blister tactile paving.
 - Proposed red blister tactile paving. Ballotini blocks to be installed at the carriageway facing edge of paving as per CCC standard detail drawing S2_P5_2.

- Notes**
- Do not scale this drawing.
 - All dimensions are in metres unless otherwise stated.
 - This drawing should be printed in colour.
 - This drawing is based on OS map as supplied by Cambridgeshire County Council (CCC) and topographical survey.
 - This drawing shall be read in conjunction with all relevant scheme drawings and documents.

REV	DATE	BY	DESCRIPTION	CHK	APP
P02	24/04/2023	JR	CLIENT COMMENTS ACTIONED	PFW	PFW
P01	05/04/2023	JR	FIRST ISSUE	PFW	PFW

DRAWING STATUS: **D2 - FOR TENDER**



2 Lansdowne Rd, Croydon, CR9 2ER, UK
T+ 44 (0) 208 263 2413
wsp.com

CLIENT: **Cambridgeshire County Council**

DESIGNER: **WSP**

SITE/PROJECT: **St Neots Future High Street Fund Detailed Design**

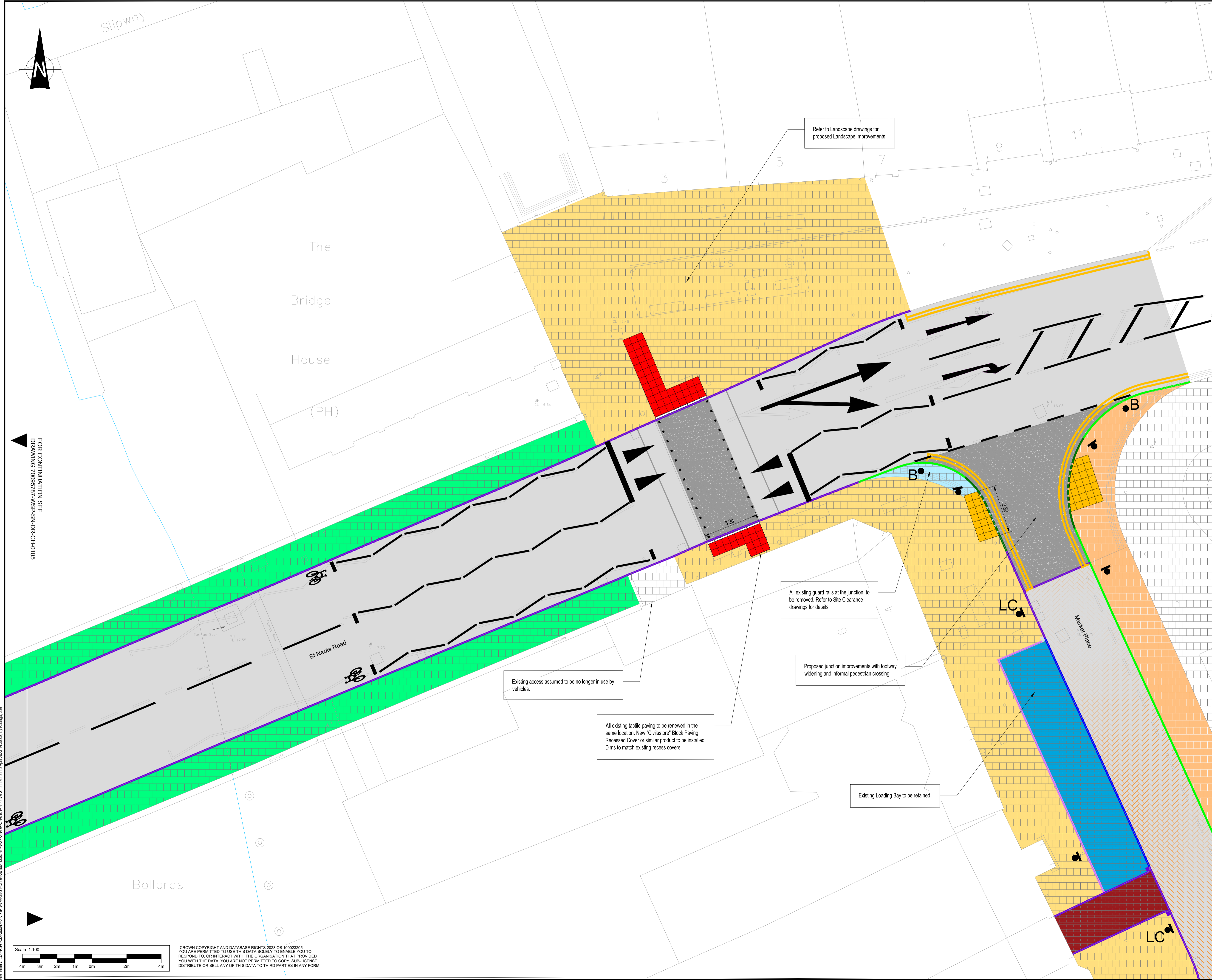
TITLE: **St Neots Road Bridge Gateway Crossing Proposed General Arrangement Sheet 3 of 5**

SCALE @ A1:	CHECKED:	APPROVED:
1: 100	PFW	PFW

PROJECT NO:	DESIGNED:	DRAWN:	DATE:
70095787	JR	JR	24/04/2023

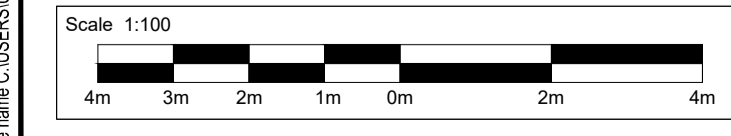
DRAWING NO:	REV:
70095787-WSP-SN-DR-CH-0103	P02

© WSP UK Ltd



FOR CONTINUATION SEE DRAWING 70095787-WSP-SN-DR-CH-0105

File name: C:\USERS\K\WORKING\TOPWORKING_FOLDER\0070095787-WSP-SN-DR-CH-0103.dwg, printed on 25 April 2023 14:38:08, by Redgips, Joe



CROWN COPYRIGHT AND DATABASE RIGHTS 2023 OS 100023205
YOU ARE PERMITTED TO USE THIS DATA SOLELY TO ENABLE YOU TO RESPOND TO, OR INTERACT WITH, THE ORGANISATION THAT PROVIDED YOU WITH THE DATA. YOU ARE NOT PERMITTED TO COPY, SUB-LICENSE, DISTRIBUTE OR SELL ANY OF THIS DATA TO THIRD PARTIES IN ANY FORM.